





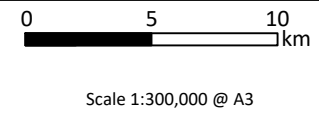
KEY

-  Proposed Luggies Knowe Wind Farm Extension
-  Landscape and Visual Impact Assessment Study Area (40km)
-  Built and Consented Sites

Luggies Knowe As Built
 Beaw Field
 Burradale
 Gremista, Hoo Fields
 Mossy Hill
 Viking Variation

-  Sites at Planning Application Stage

Culterfield



Luggies Knowe Wind Energy Project
 Environmental Impact Assessment Report

Figure 5.4.1b
Cumulative Wind Farm Site Location Plan (40 km)

Date: 23/10/2022	Drawn by: HEPLA	Checked by: PD	Version: V1
------------------	-----------------	----------------	-------------

Project Number: 3515